

**130 ENVIRONMENTAL PARK
CALDWELL COUNTY, TEXAS
TCEQ PERMIT APPLICATION NO. MSW 2382**

TYPE I PERMIT APPLICATION

SUPPLEMENTAL SUBMITTAL

Prepared for

130 ENVIRONMENTAL PARK, LLC

October 2014



Prepared by

BIGGS & MATHEWS ENVIRONMENTAL

1700 Robert Road, Suite 100 ♦ Mansfield, Texas 76063 ♦ 817-563-1144

TEXAS BOARD OF PROFESSIONAL ENGINEERS
FIRM REGISTRATION No. F-256

TEXAS BOARD OF PROFESSIONAL GEOSCIENTISTS
FIRM REGISTRATION No. 50222

And

BIGGS & MATHEWS, INC.

2500 Brook Avenue ♦ Wichita Falls, Texas 76301 ♦ 940-766-0156

TEXAS BOARD OF PROFESSIONAL ENGINEERS
FIRM REGISTRATION No. F-834



BIGGS & MATHEWS ENVIRONMENTAL

Consulting Engineers ♦ Hydrogeologists

Mansfield ♦ Wichita Falls

October 17, 2014

Mr. Steve Odil, P.E.
Municipal Solid Waste Permits Section
Waste Permits Division – MC 124
Texas Commission on Environmental Quality
P.O. Box 13087
Austin, TX 78711-3087

Re: 130 Environmental Park – Caldwell County
Municipal Solid Waste (MSW) – Permit No. 2383
Supplemental Submittal
Tracking No. 17458939 (18347603); CN604375972/RN106897036

Dear Mr. Odil:

The enclosed revisions are submitted on behalf of 130 Environmental Park, LLC, for the referenced permit application. As recently discussed, the revisions in the permit application are related to two items:

1. A typographical error was identified in the Part II, Appendix IIC, Traffic Impact Analysis prepared by Lee Engineering.
2. The applicant has determined that an additional monitoring well was desired along the northwest site perimeter. The addition of MW-26 is included with this submittal, primarily in Attachment F, Appendix F1. Additional drawings showing the monitoring well locations have also been revised as well in Part II, Appendix IIA; Part III, Attachment D, Attachment D1, Attachment D2, Attachment H, Attachment I and Attachment J.


In addition, we have identified two other minor corrections that we wanted to make and have included those in the submittal. They are, 1) correcting the applicant's mailing address in Attachment I – Post Closure Plan, page I-4; and 2) the site sequencing drawings in Part II, specifically Drawings IIA.15, 16, 17, 18, and 19, have been corrected to make them consistent with the monitoring well phasing plan in the table on Drawing F1-1. MW-2 was shown on those drawings, although it would not yet have been installed.

Mr. Steve Odil
October 17, 2014
Page 2

We trust these responses are satisfactory to you and meet the rules and regulations of the TCEQ. If you need additional information, please let us know.

Sincerely,

BIGGS & MATHEWS ENVIRONMENTAL
TBPE No. F-256 ♦ TBPG No. 50222



Michael Snyder, P.G.
Principal

Attachments: Supplemental Submittal dated October 2014

cc: Mr. Ernest Kaufmann, President and Manager of 130 Environmental Park, LLC

**130 ENVIRONMENTAL PARK
CALDWELL COUNTY, TEXAS
TCEQ PERMIT APPLICATION NO. MSW 2383**

TYPE I PERMIT APPLICATION

VOLUME 1 OF 5

Prepared for

130 ENVIRONMENTAL PARK, LLC

August 2013
Revised February 2014
Revised June 2014
Revised August 2014
Revised September 2014

Revised October 2014



K.D. Maroney
10/16/14

Prepared by

Biggs & Mathews, Inc.
Firm Registration No. F-834

BIGGS & MATHEWS ENVIRONMENTAL

1700 Robert Road, Suite 100 ♦ Mansfield, Texas 76063 ♦ 817-563-1144

TEXAS BOARD OF PROFESSIONAL ENGINEERS
FIRM REGISTRATION NO. F-256

TEXAS BOARD OF PROFESSIONAL GEOSCIENTISTS
FIRM REGISTRATION NO. 50222

And

BIGGS & MATHEWS, INC.

2500 Brook Avenue ♦ Wichita Falls, Texas 76301 ♦ 940-766-0156

TEXAS BOARD OF PROFESSIONAL ENGINEERS
FIRM REGISTRATION NO. F-834

**130 ENVIRONMENTAL PARK
CALDWELL COUNTY, TEXAS
TCEQ PERMIT APPLICATION NO. MSW 2383**

TYPE I PERMIT APPLICATION

VOLUME 1 OF 5

CONTENTS

TRANSMITTAL LETTER


APPLICATION TABLE OF CONTENTS

TCEQ PART I FORM

TCEQ CORE DATA FORM

PART I SITE AND APPLICANT INFORMATION

**PART II EXISTING CONDITIONS AND CHARACTER OF THE FACILITY AND
 SURROUNDING AREA**



Biggs & Mathews, Inc.
Firm Registration No. F-834

K.D. Maroney
10/16/14



Texas Commission on Environmental Quality

Permit or Registration Application for Municipal Solid Waste Facility

Part I

A. General Information

Facility Name:	130 Environmental Park			
Physical or Street Address (if available):	North of FM 1185 in Caldwell County, between U.S. Highway 183 and Homannville Trail.			
(City) (County)(State)(Zip Code):	Lockhart	Caldwell	TX	78644
(Area Code) Telephone Number:	770-720-2717			
Charter Number:	801836528			

If the application is submitted on behalf of a corporation, provide the Charter Number as recorded with the Office of the Secretary of State for Texas.

Operator Name ¹ :	130 Environmental Park, LLC			
Mailing Address:	134 Riverstone Terrace, Suite 203			
(City) (County)(State)(Zip Code):	Canton		GA	30114
(Area Code) Telephone Number:	(770) 720-2717			
(Area Code) FAX Number:	NA			
Charter Number:				

If the permittee is the same as the operator, type "Same as Operator".

Permittee Name:	Same as Operator			
Physical or Street Address (if available):				
(City) (County)(State)(Zip Code):				
(Area Code) Telephone Number:				
Charter Number:				

If the application is submitted by a corporation or by a person residing out of state, the applicant must register an Agent in Service or Agent of Service with the Texas Secretary of State's office and provide a complete mailing address for the agent. The agent must be a Texas resident.

Agent Name:	National Registered Agents, Inc.			
Mailing Address:	1999 Bryan St. Ste. 900			
(City) (County)(State)(Zip Code):	Dallas	Dallas	TX	75201-3136
(Area Code) Telephone Number:	800-862-5438			
(Area Code) FAX Number:	281-286-5902			

Application Type:

<input checked="" type="checkbox"/> Permit	<input type="checkbox"/> Major Amendment	<input type="checkbox"/> Minor Amendment
<input type="checkbox"/> Registration	<input type="checkbox"/> Modification	<input type="checkbox"/> Temporary Authorization
	<input checked="" type="checkbox"/> w/Public Notice	
	<input type="checkbox"/> w/out Public Notice	<input checked="" type="checkbox"/> Notice of Deficiency Response

¹ The operator has the duty to submit an application if the facility is owned by one person and operated by another [30 TAC 305.43(b)]. The permit will specify the operator and the owner who is listed on this application [Section 361.087 Texas Health and Safety Code].

Facility Classification:

<input checked="" type="checkbox"/> Type I	<input type="checkbox"/> Type IV	<input type="checkbox"/> Type V	<input type="checkbox"/> Type IX
<input type="checkbox"/> Type I AE	<input type="checkbox"/> Type IV AE	<input type="checkbox"/> Type VI	

Activities covered by this application (check all that apply):

<input checked="" type="checkbox"/> Storage	<input checked="" type="checkbox"/> Processing	<input checked="" type="checkbox"/> Disposal
---	--	--

Waste management units covered by this application (check all that apply):

<input type="checkbox"/> Containers	<input type="checkbox"/> Tanks	<input type="checkbox"/> Surface Impoundments	<input checked="" type="checkbox"/> Landfills
<input type="checkbox"/> Incinerators	<input type="checkbox"/> Composting	<input type="checkbox"/> Type IV Demonstration Unit	<input type="checkbox"/> Type IX Energy/Material Recovery
<input type="checkbox"/> Other (Specify)		<input type="checkbox"/> Other (Specify)	
<input type="checkbox"/> Other (Specify)		<input type="checkbox"/> Other (Specify)	

Is this submittal part of a Consolidated Permit Processing request, in accordance with 30 TAC Chapter 33?

☐ Yes ☒ No

If yes, state the other TCEQ program authorizations requested.

Provide a brief description of the portion of the facility covered by this application. For amendments, modifications, and temporary authorizations, provide a brief description of the exact changes to the permit or registration conditions and supporting documents referenced by the permit or registration. Also, provide an explanation of why the amendment, modification, or temporary authorization is requested.

A new Type I Municipal Solid Waste Disposal facility to provide long-term waste disposal capacity for the individuals, businesses, and communities in Caldwell County and surrounding areas.

Does the application contain confidential Material? ☐ Yes ☒ No

If yes, cross-reference the confidential material *throughout the application* and submit as a separate document or binder conspicuously marked "CONFIDENTIAL."

Alternative Language Notice Instructions

For certain permit applications, public notice in an alternate language is required. If an elementary school or middle school nearest to the facility offers a bilingual program, notice may be required to be published in an alternative language. The Texas Education Code, upon which the TCEQ alternative language notice requirements are based, trigger a bilingual education program to apply to an entire school district should the requisite alternative language speaking student population exist. However, there may not exist any bilingual students at a particular school within a district which is required to offer the bilingual education program. For this reason, the requirement to publish notice in an alternative language is triggered if the nearest elementary or middle school, as a part of a larger school district, is required to make a bilingual education program available to qualifying students and either the school has students enrolled at such a program on-site, or has students who attend such a program at another location in satisfaction of the school's obligation to provide such a program as a member of a triggered district.

If it is determined that an alternative language notice is required, the applicant is responsible for ensuring that the publication in the alternate language is complete and accurate in that language. Electronic versions of the Spanish template examples are available from the TCEQ to help the applicant complete the publication in the alternative language.

Signature Page

I, Ernest Kaufmann
(Operator)

President and Manager of 130 Environmental Park, LLC
(Title)

I certify under penalty of law that this document and all attachments were prepared under my direction or supervision in accordance with a system designed to assure that qualified personnel properly gather and evaluate the information submitted. Based on my inquiry of the person or persons who manage the system, or those persons directly responsible for gathering the information, the information submitted is, to the best of my knowledge and belief, true, accurate, and complete. I am aware there are significant penalties for submitting false information, including the possibility of fine and imprisonment for knowing violations.

Signature: _____

Date: 10-16-14

TO BE COMPLETED BY THE OPERATOR IF THE APPLICATION IS SIGNED BY AN AUTHORIZED REPRESENTATIVE FOR THE OPERATOR

I, NA
(Print or Type Operator Name)

, hereby designate NA
(Print or Type Representative Name)

as my representative and hereby authorize said representative to sign any application, submit additional information as may be requested by the Commission; and/or appear for me at any hearing or before the Texas Commission on Environmental Quality in conjunction with this request for a Texas Water Code or Texas Solid Waste Disposal Act permit. I further understand that I am responsible for the contents of this application, for oral statements given by my authorized representative in support of the application, and for compliance with the terms and conditions of any permit which might be issued based upon this application.

NA

Printed or Typed Name of Operator or Principal Executive Officer

Signature

SUBSCRIBED AND SWORN to before me by the said Ernest Kaufmann

On this 16th day of October, 2014

My commission expires on the 8th day of January, 2017



Joy Hammonds
Notary Public, State of Georgia

Cherokee County

(Note: Application Must Bear Signature & Seal of Notary Public)

**130 ENVIRONMENTAL PARK
CALDWELL COUNTY, TEXAS
TCEQ PERMIT APPLICATION NO. MSW 2383**

TYPE I PERMIT APPLICATION


**PART II
EXISTING CONDITIONS AND
CHARACTER OF THE FACILITY AND SURROUNDING AREA**

Prepared for

130 ENVIRONMENTAL PARK, LLC

August 2013
Revised February 2014
Revised June 2014
Revised August 2014

Revised October 2014



Biggs & Mathews, Inc. 10/16/14
Firm Registration No. F-834

Prepared by

BIGGS & MATHEWS ENVIRONMENTAL

1700 Robert Road, Suite 100 ♦ Mansfield, Texas 76063 ♦ 817-563-1144

TEXAS BOARD OF PROFESSIONAL ENGINEERS
FIRM REGISTRATION NO. F-256


TEXAS BOARD OF PROFESSIONAL GEOSCIENTISTS
FIRM REGISTRATION NO. 50222

And

BIGGS & MATHEWS, INC.

2500 Brook Avenue ♦ Wichita Falls, Texas 76301 ♦ 940-766-0156


TEXAS BOARD OF PROFESSIONAL ENGINEERS
FIRM REGISTRATION NO. F-834



Biggs & Mathews, Inc.
Firm Registration No. F-834

CONTENTS


1	EXISTING CONDITIONS SUMMARY	II-1
1.1	Easements and Buffer Zones	II-1
1.2	Site Specific Conditions	II-2
2	WASTE ACCEPTANCE PLAN.....	II-3
2.1	Properties and Characteristics of Waste	II-3
2.2	Volume and Rate of Disposal	II-4
3	GENERAL LOCATION MAPS.....	II-5
4	FACILITY LAYOUT MAPS	II-6
5	GENERAL TOPOGRAPHIC MAP	II-7
6	AERIAL PHOTOGRAPH	II-8
7	LAND USE MAP	II-9
8	IMPACT ON SURROUNDING AREA.....	II-10
8.1	Wells Within 500 Feet.....	II-10
9	TRANSPORTATION.....	II-11
9.1	Traffic and Roadways.....	II-11
9.2	Airport Impact	II-11
10	GENERAL GEOLOGY AND SOILS STATEMENT	II-12
10.1	General Geology	II-12
10.2	Site Stratigraphy.....	II-14
10.3	General Soils	II-14
10.3.1	Stratum I – Soil Profile – Silty Clay with Pebbles and Cobbles.....	II-14
10.3.2	Stratum II – Weathered Midway – Silty Fat Clay	II-14
10.3.3	Stratum III – Unweathered Midway – Silty Dark Gray Clay.....	II-15
10.4	Fault Areas	II-15
10.5	Seismic Impact Zones	II-17
10.6	Unstable Areas	II-17



Biggs & Mathews, Inc.
Firm Registration No. F-834

CONTENTS (Continued)

11	GROUNDWATER AND SURFACE WATER.....	II-18
11.1	Groundwater.....	II-18
11.2	Regional Aquifers	II-18
11.2.1	Leona Aquifer	II-18
11.2.2	Carrizo-Wilcox Aquifer	II-18
11.3	Surface Water.....	II-19
11.4	Stormwater Permitting	II-20
12	ABANDONED OIL AND WATER WELLS	II-21
12.1	Water Wells	II-21
12.2	Oil and Gas Wells.....	II-21
13	FLOODPLAINS AND WETLANDS	II-22
13.1	Floodplains	II-22
13.2	Wetlands.....	II-22
14	ENDANGERED OR THREATENED SPECIES	II-24
15	TEXAS HISTORICAL COMMISSION REVIEW.....	II-25
16	COUNCIL OF GOVERNMENTS AND LOCAL GOVERNMENT REVIEW REQUEST	II-26



Biggs & Mathews, Inc.
Firm Registration No. F-834

CONTENTS (Continued)

- APPENDIX IIA – MAPS AND DRAWINGS**
- APPENDIX IIB – LAND USE ANALYSIS**
- APPENDIX IIC – TRANSPORTATION STUDY**
- APPENDIX IID – WETLANDS DOCUMENTATION**
- APPENDIX IIE – ENDANGERED OR THREATENED SPECIES DOCUMENTATION**
- APPENDIX IIF – CULTURAL RESOURCES SURVEY**
- APPENDIX IIG – TPDES PERMIT**
- APPENDIX IIH – FEDERAL AVIATION ADMINISTRATION DOCUMENTATION**
- APPENDIX III – CAPITAL AREA COUNCIL OF GOVERNMENTS DOCUMENTATION**
- APPENDIX IIJ – FLOODPLAIN DOCUMENTATION**
- APPENDIX IIK – LOCATION RESTRICTION CERTIFICATIONS**